# PARKS & GREENWAYS MAP Apex, NC

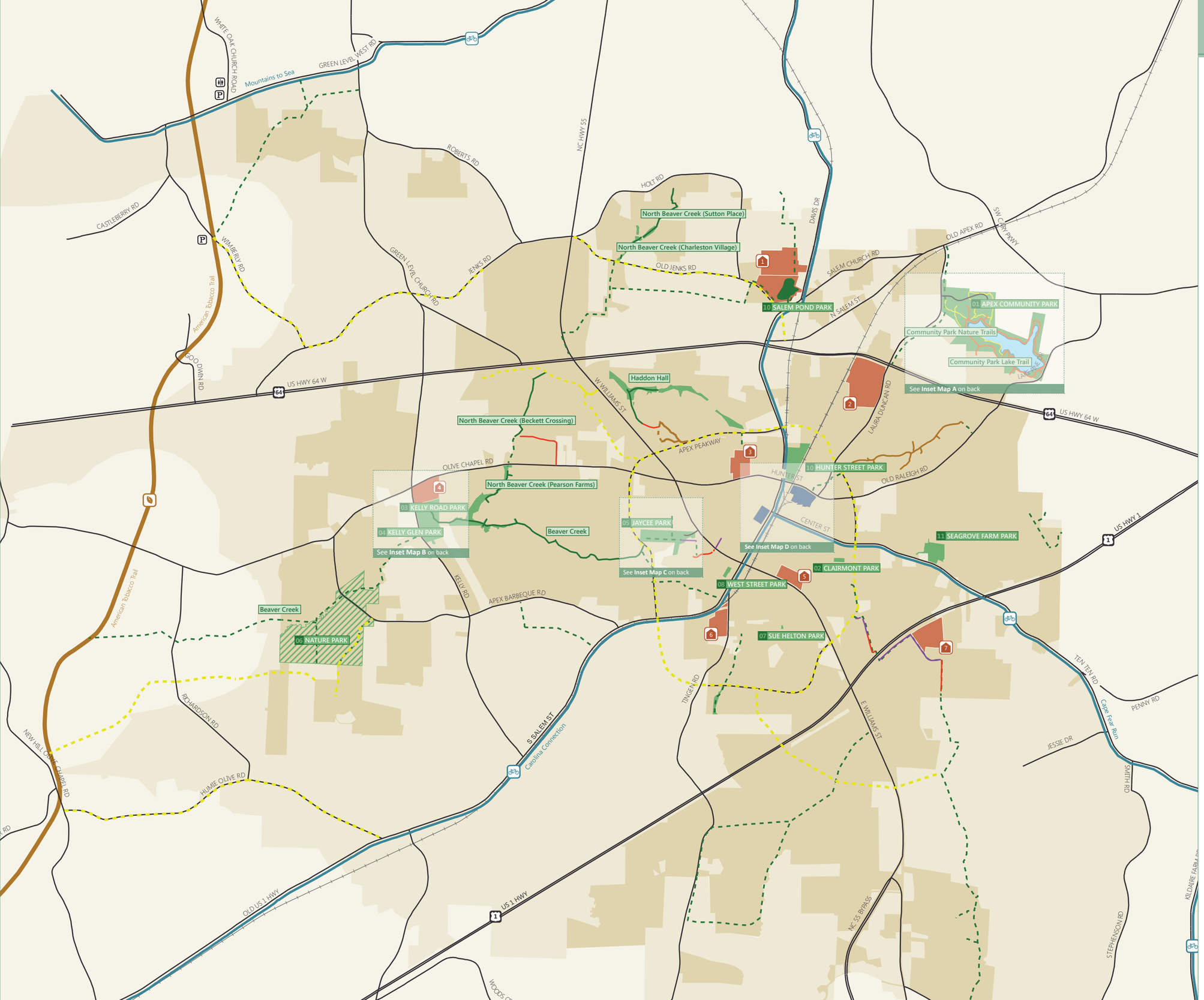


## TOWN FACILITIES

- Apex Corporate Limits
- Apex ETJ
- Town Campus

## SIDEWALKS

- Existing Sidewalks
- Future Sidewalks

## GREENWAYS & TRAILS

- American Tobacco Trail
- Future Multi-use
- Existing Greenways
- Proposed Greenways
- Private Greenways

## PARKS & OPEN SPACE

- Existing Park
- Future Park
- Town Open Space

## TRANSPORTATION

- Major Roads
- Bike Highways
- Railroad

## WAKE COUNTY PUBLIC SCHOOLS

1. Salem Middle School
2. Apex High School
3. A.V. Baucum Elementary School
4. Olive Chapel Elementary
5. Apex Middle School
6. Apex Elementary School
7. Lufkin Middle School

| FACILITY NAME | MEETING ROOMS | CATERING KITCHEN | GYMNASIUM | LOCKERS | ARTS & CRAFTS ROOM | GALLERY / EXHIBITS | STAGE | TABLE GAMES | ROOM RENTALS |
|---|---|---|---|---|---|---|---|---|---|
| APEX COMMUNITY CENTER (53 Hunter Street) | | 1 | 2 | ✓ | 1 | | | ✓ | ✓ |
| HALLE CULTURAL ARTS CENTER (237 N. Salem Street) | | 1 | | | | ✓ | ✓ | | ✓ |

| | PARK NAME (*denotes a lighted facility) | BASEBALL / SOFTBALL FIELDS | BATTING CAGE | BASKETBALL COURTS | OPEN PLAY FIELDS | SAND VOLLEYBALL COURTS | SOCCER FIELDS | TENNIS COURTS | PLAYGROUNDS | PICNIC SHELTERS | PICNIC TABLES | PICNIC GRILLS | RESTROOMS | GREENWAY TRAILHEAD | ASPHALT TRAILS | FISHING | BOATING | VENDING MACHINES | SHELTER RENTALS |
|---|---|---|---|---|---|---|---|---|---|---|---|---|---|---|---|---|---|---|---|
| 01 | APEX COMMUNITY PARK<br>160 acres, 2200 Laura Duncan Rd | 3* | 2 | 4 | 1 | 3 | 1 | 6* | 2 | 2 | 35 | 3 | ✓ | ✓ | | ✓ | ✓ | ✓ | ✓ |
| 02 | CLAIRMONT PARK<br>1.5 acres, 801 E. Chatham Street | | | 1 | | | | | 1 | 1 | 2 | 1 | ✓ | | | | | | |
| 03 | KELLY ROAD PARK<br>25 acres, 1609 Kelly Road | 1* | | .5 | | | | 2* | 1 | 2 | 14 | 1 | ✓ | ✓ | ✓ | | | ✓ | ✓ |
| 04 | KELLY GLEN PARK<br>2 acres, 1701 Kelly Glen Lane | | | | | | | | 1 | 1 | 1 | 1 | | | | | | | |
| 05 | JAYCEE PARK<br>23 acres, 451 NC Hwy 55 | 1* | 1 | | | | 2 | | | 1 | 6 | 1 | ✓ | | ✓ | | | | ✓ |
| 06 | NATURE PARK<br>2 acres, (Under Development) | | | | | | | | | | | | | | | | | | |
| 07 | SUE HELTON PARK<br>.25 acres, 201 Matney Lane | | | | | | | | 1 | 1 | 1 | 1 | | | | | | | |
| 08 | WEST STREET PARK<br>1.4 acres, 108 West Street Park | | | 1 | | | | | 1 | 1 | 1 | 1 | | | | | | | |
| 09 | SALEM POND PARK<br>10 acres, 6112 Old Jenks Road | | | | | | | | | | | | | ✓ | | ✓ | | | |
| 10 | HUNTER STREET PARK<br>12 acres, 1250 Ambergate Station | 1 | 1 | | | | 1 | | | | | | | ✓ | | | | | |
| 11 | SEAGROVES FARM PARK<br>11 acres, 201 Parkfield Drive | | | | | | | | | | | | | ✓ | | ✓ | | | |

| GREENWAY NAME | DISTANCE (in miles) | SURFACE TYPE |
|---|---|---|
| NORTH BEAVER CREEK (SUTTON PLACE) | 0.21 | ASPHALT |
| NORTH BEAVER CREEK (CHARLESTON VILLAGE) | 0.37 | ASPHALT |
| NORTH BEAVER CREEK (BECKETT CROSSING) | 0.3 | ASPHALT, CONCRETE, BOARDWALK |
| BEAVER CREEK | 2.16 | ASPHALT, CONCRETE, BOARDWALK |
| COMMUNITY PARK LAKE TRAIL | 2.17 | ASPHALT |
| COMMUNITY PARK NATURE TRAILS | 2 | NATURAL |

## Inset Details

### INSET A — APEX COMMUNITY PARK

**MAP LEGEND**

| | |
|---|---|
| Baseball Field | Restrooms |
| Softball Field | Trails |
| Basketball Courts | Boating Access |
| Soccer Fields | Fishing Access |
| Tennis Courts | Vending Machines |
| Volleyball Courts | Water Fountains |
| Playground | Parking |
| Picnic Tables/Shelters | Handicap Access |

### INSET B — KELLY ROAD PARK (KIDSTOWNE PLAYGROUND)

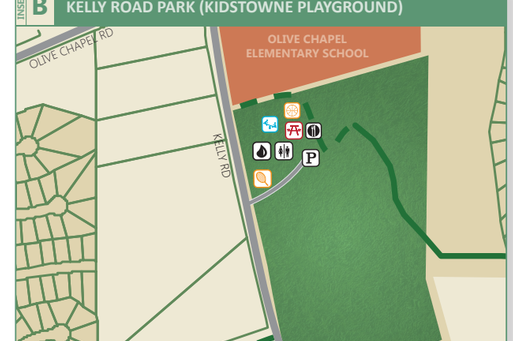


### INSET C — JAYCEE PARK

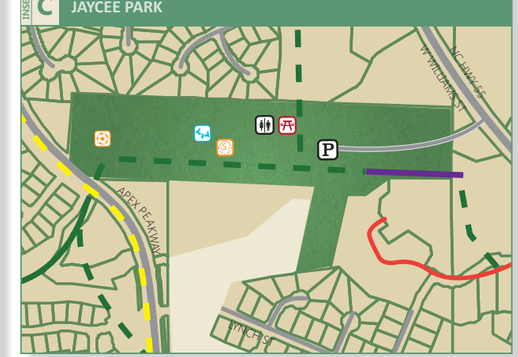

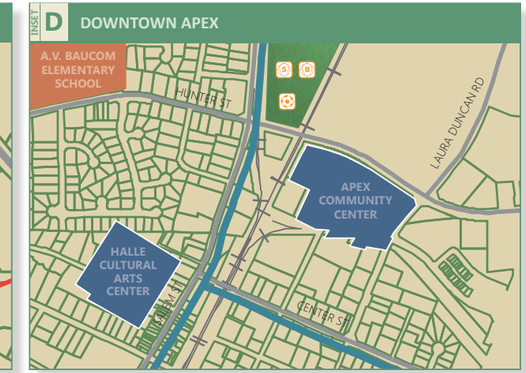
### INSET D — DOWNTOWN APEX